













































**1:7,500**  
**Contours 5m**


  
**Safety Bearing**  
 North Near Start or Finish  
 To Road and Uphill

- Contour, Form-line 
- Hill, Knoll 
- Depression, Cup depression 
- Pit, Water pit 
- Dry Ditch 
- Earth Bank 
- Impassable Cliff 
- Passable Cliff 
- Boulder, Big Boulder 
- Impassable water 
- Crossable Watercourse 
- Intermittent Watercourse 
- Narrow Marsh 
- Indistinct Marsh 
- Marsh 
- Uncrossable Marsh 
- Open Land 
- Rough Open Land 
- Scattered trees 
- Undergrowth, difficult to run 
- Forest, Good running 
- Forest, Slow running 
- Forest, Difficult to run 
- Forest, Very Difficult to run 
- Distinct Vegetation Boundary 
- Vehicle Track 
- Footpath 
- Small footpath 
- Less distinct small path 
- Passable Fence 
- Impassable Fence 
- Large tower 
- Man-made Object 

Sumas July 10, 2016			
C4-W65, M75	3.1 km	115 m	
			
1	54		
2	45		
3	44		

4	31			
5	46			
6	59			
7	35			
8	36			
9	49			

10	57		
11	33		
12	43		
13	40		

 60 m 