






ACTIVITY: Vegetation Colours

OBJECTIVE: Understanding what the different vegetation colours on the map mean.

INTRO:

These are what the vegetation colours on the map represent.

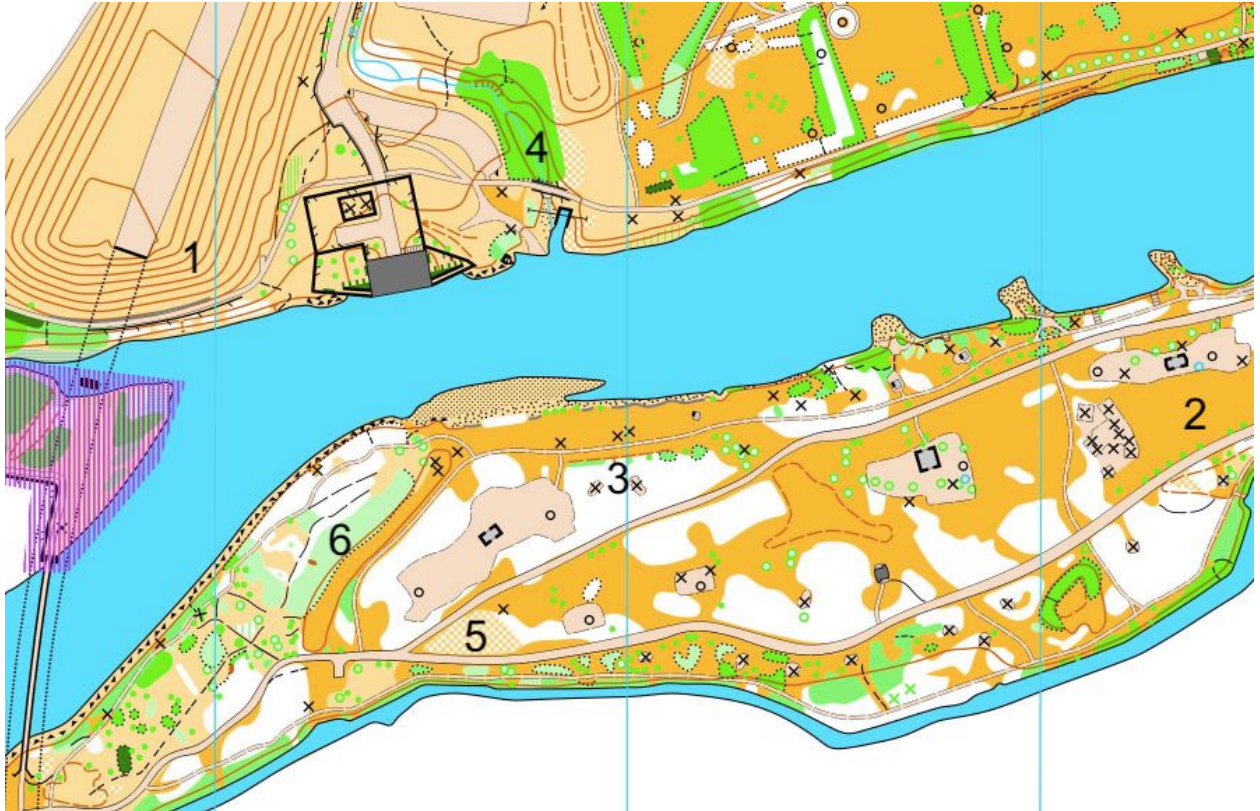
	Open land
	Open land with scattered trees
	Rough open land
	Rough open land with scattered trees
	Forest: easy running
	Forest: slow running
	Undergrowth: slow running
	Forest: difficult to run
	Undergrowth: difficult to run
	Vegetation: impassable

INSTRUCTIONS:

There will be 6 photos taken from Google maps of various vegetation found in Bowness and Baker Park. You will look at each photo and decide which vegetation colour you think it is. Once you have done this, you will look at the numbered map of Bowness and Baker Park and assign a number to each photo.

Photo	Vegetation Colour	Number on Map
		
		
		
		
		
		

Numbered Bowness and Baker Park Map:



Answer Key - Number on Map: 4,2,5,6,1,3